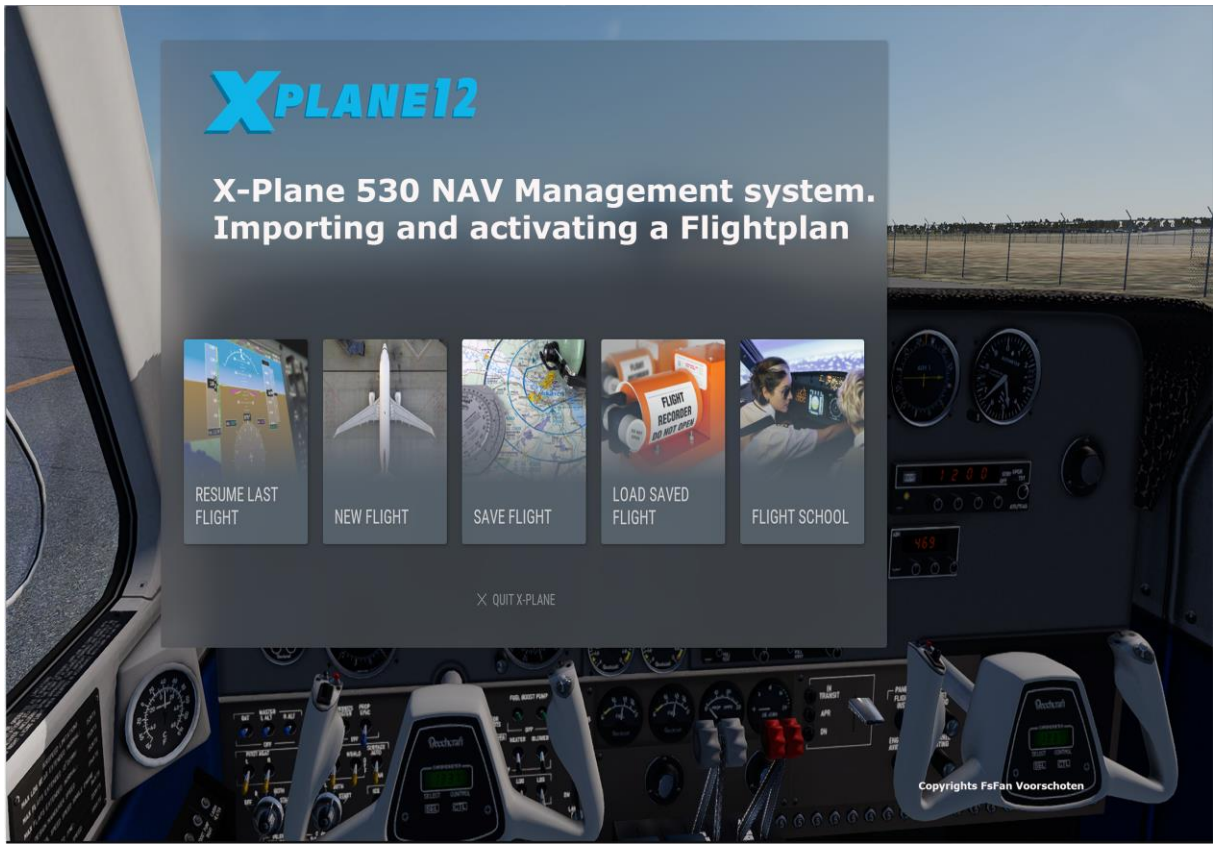
XPLANE12
X-Plane 530 NAV Management system.
Importing and activating a Flightplan
RESUME LAST FLIGHT
NEW FLIGHT
SAVE FLIGHT
LOAD SAVED FLIGHT
FLIGHT SCHOOL
QUIT X-PLANE
Copyrights FsFan Voorschoten

X-PLANE 530
COM 1
119.705
120.840
VLOC 1
109.75
ACTIVE FLIGHT PLAN
00 FY1T/FY1T
WAYPOINT DTK DIS CUM
EHAM 358° 4524 4524
ENR
VLOC
MSG
FPL
1. If there is an incorrect Airfield code
2. Push inner button
3. Airfieldcode will lightup Green
4. Push buton "CLR'
5. Confirm action with "ENT'
6. Correct Airfield code should now be there
RNG
MENU
CLR
ENT
DEFAULT NAV
GPS
COM/VLOC
PUSH C/V
CDI
OBS
MSG
FPL
VNAV
PROC
PUSH CRSR

X-PLANE 530
COM 1
119.705
120.840
VLOC 1
109.75
ACTIVE FLIGHT PLAN
00
FYGF/FYGF
WAYPOINT
DTK
DIS
CUM
FYGF
ENR
VLOC
MSG
FPL
7. With correct airfieldcode
8. Push buton to unselect code
9. Airfield code should now be clear
RNG
MENU
CLR
ENT
DEFAULT NAV
COM/VLOC
PUSH C/V
CDI
OBS
MSG
FPL
VNAV
PROC
PUSH CRSR

X-PLANE 530
COM 1
119.705
120.840
VLOC 1
109.75
108.10
FLIGHT PLAN CATALOG
FPL NAME
EHLEEHLE.fms
FsFan FYGF.fms
LXGB-LXGB.fms
TERM
VLOC
MSG
FPL
10. Push now botton inner ring at righthand edge
11. List of safed Flightplans should now appear
RNG
CLR
ENT
COM/VLOC
PUSH C/V
CDI
OBS
MSG
FPL
VNAV
PROC
GPS

X-PLANE 530
COM 1
119.705
120.840
VLOC 1
109.75
108.10
FLIGHT PLAN CATALOG
FPL NAME
EHLEEHLE.fms
FsFan FYGF.fms
LXGB-LXGB.fms
12. Push botton to activate the Flightplans
13. With pushbutton outerring rotate to select required Flightplan
14. Select "ENT"
TERM
VLOC
MSG
FPL
RNG
MENU
CLR
ENT
DEFAULT NAV
COM/VLOC
GPS
PUSH C/V
CDI
OBS
MSG
FPL
VNAV
PROC
PUSH CRSR

X-PLANE 530
COM 1
119.705
120.840
108.10
LOC
DTK
102°
TRK 256°
DIS
0.9
210
W
300
330
35nm
FYGF
GS
0.0
ETE
TERM
VLOC
MSG
NAV
15. Push now botton "FPL"
RNG
MENU
CLR
ENT
DEFAULT NAV
GPS
COM/VLOC
PUSH C/V
CDI
OBS
MSG
FPL
VNAV
PROC
PUSH CRSR

X-PLANE 530
16. List with planned destinations will now appear
17. To return to the mapdisplay push "FPL" again.
COM 1
119.705
ACTIVE FLIGHT PLAN
00
-D->FYGF
IS
CUM
0.9
0.9
109.75
108.10
FYGB 177° 180 181
FYWH 282° 83.4 264
FYWB 271° 159 424
FYML 133° 204 628
FYKT 192° 116 745
FYSA 242° 111 857
FAAB 207° 42.3 899
FASB 153° 99.5 999
LOC
TERM
VLOC
MSG
FPL
RNG
MENU
CLR
ENT
DEFAULT NAV
GPS
COM/VLOC
PUSH C/V
CDI
OBS
MSG
FPL
VNAV
PROC
PUSH CRSR

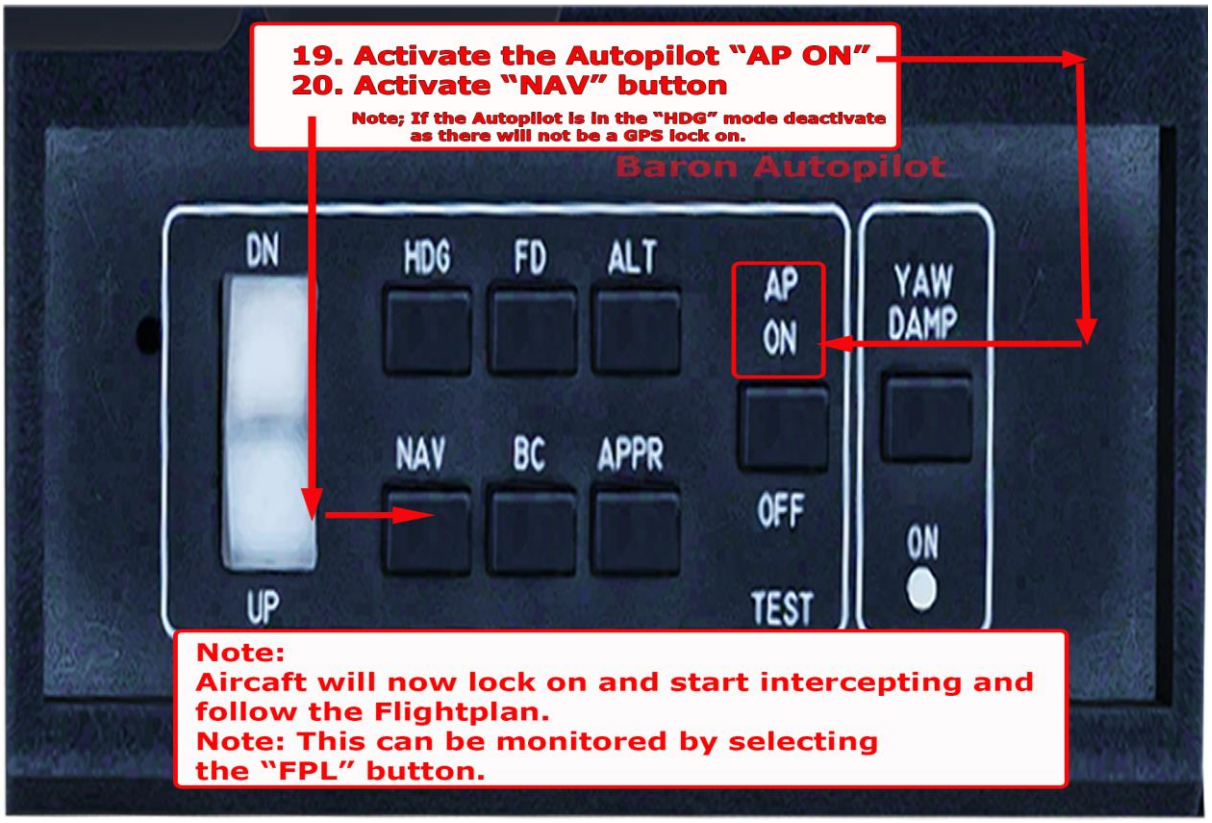
19. Activate the Autopilot "AP ON"
20. Activate "NAV" button
Note; If the Autopilot is in the "HDG" mode deactivate as there will not be a GPS lock on.
Baron Autopilot
DN
UP
HDG
FD
ALT
NAV
BC
APPR
AP ON
OFF
TEST
YAW DAMP
ON
Note:
Aircaft will now lock on and start intercepting and follow the Flightplan.
Note: This can be monitored by selecting the "FPL" button.

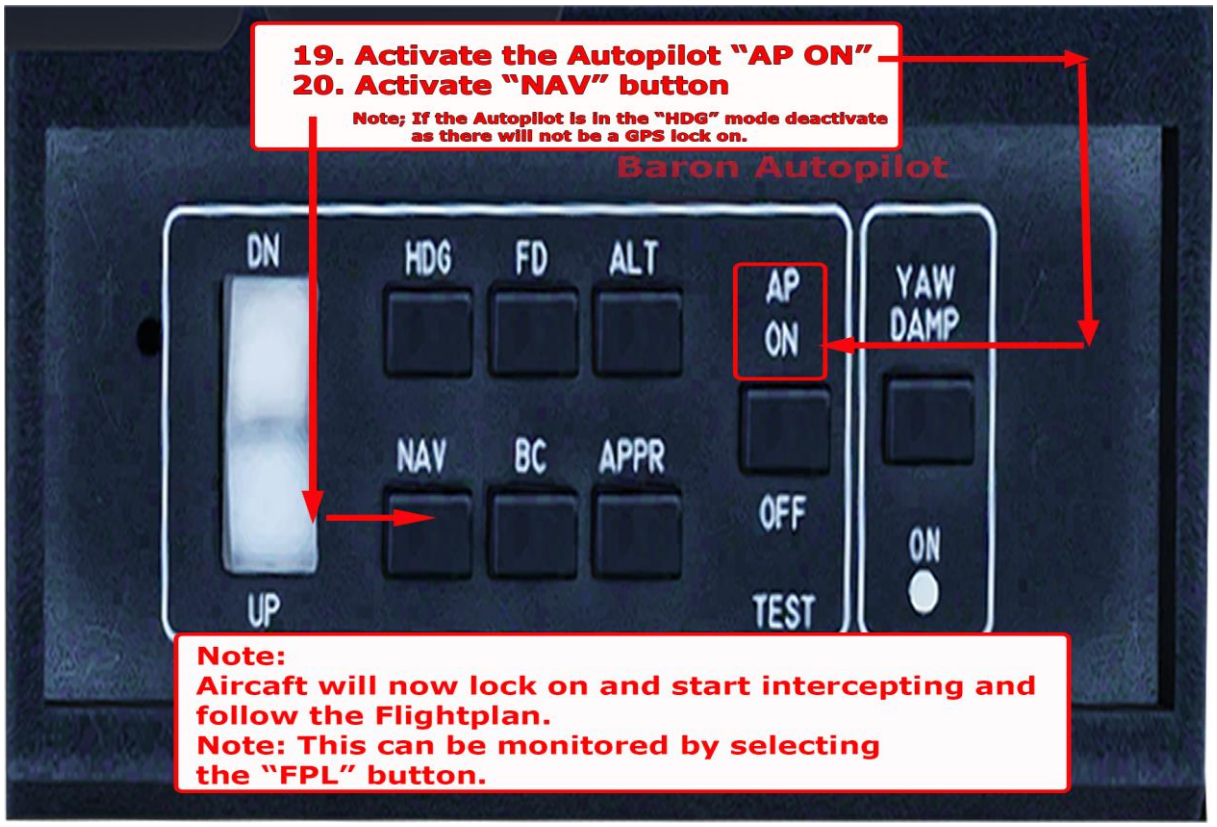
19. Activate the Autopilot "AP ON"
20. Activate "NAV" button
Note; If the Autopilot is in the "HDG" mode deactivate as there will not be a GPS lock on.
Baron Autopilot
DN
UP
HDG
FD
ALT
NAV
BC
APPR
AP ON
OFF
TEST
YAW DAMP
ON
Note:
Aircaft will now lock on and start intercepting and follow the Flightplan.
Note: This can be monitored by selecting the "FPL" button.

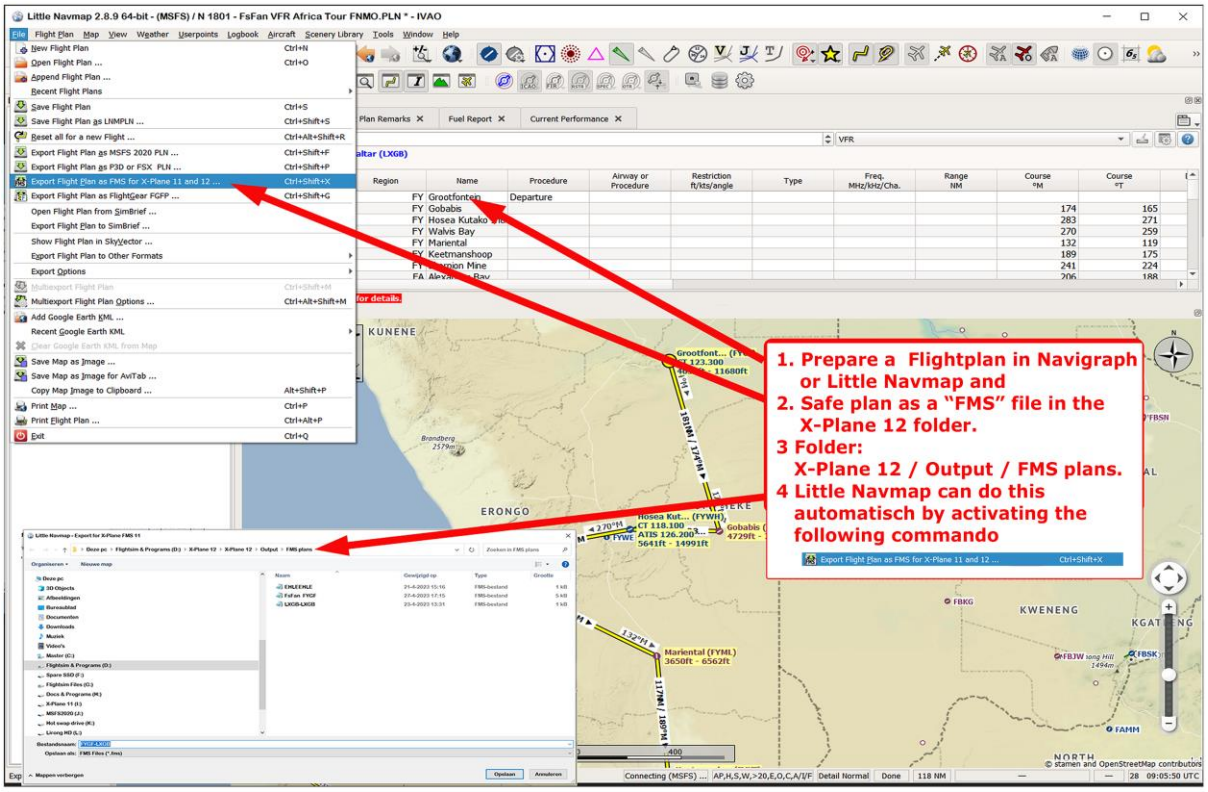
Little Navmap 2.8.9 64-bit - (MSFS) / N 1801 - FsFan VFR Africa Tour FNMO.PLN * - IVAO
Export Flight Plan as FMS for X-Plane 11 and 12 ... Ctrl+Shift+X
1. Prepare a Flightplan in Navigraph or Little Navmap and
2. Safe plan as a "FMS" file in the X-Plane 12 folder.
3 Folder:
X-Plane 12 / Output / FMS plans.
4 Little Navmap can do this automatisch by activating the following commando
Export Flight Plan as FMS for X-Plane 11 and 12 ... Ctrl+Shift+X